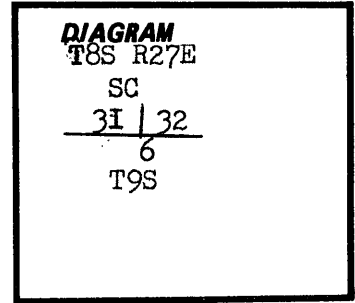


CERTIFIED RECORD OF LAND CORNER MONUMENTATION

Z-5

History of original corner establishment:

This corner was originally established by Deputy Aaron F. York in 1878 under contract # 309. Set stone 10 X 9 X 8 and raised stone mound at corner.



Description of corner evidence found:

At record distance West and record distance plus the same amount the 1/2 mile North is long, South of a sharp ridge find a large mound of stone 10' South of a very old E/W fence line with a Juniper limb in the center with a 1945 K-tag initialed by the same persons as at 1/4 31 32 and 21 chains South of 29,30,31,32 on the same day. This mound of stone is almost exactly on the same line formed by the 1/4 and section corners 1/2 and 1 mile North. Accept this mound as the original. Apparently the original stone has been disturbed and rolled away down the steep hillside West.

Description of monument and accessories established to perpetuate the original location of this corner:

Set 2 1/2" X 30" alum. pipe and cap 4" in ground in a mound of stone and earth 6' x 4' x 18" high.

Stamped:

T8S R27E

SC

S31 | S32

S6

T9S

1993

LS 896

Marked:

12" Juniper N79 1/4 W -- 138.6' Scribed T8SR27ES31SCBT

10" Juniper N59 1/2 E -- 73.6' Scribed T8SR27ES32SCBT

5/8" x 30" iron rod with a red plastic cap stamped PLS 896

N85-22E 37.94'


5/8" x 30" iron rod with a red plastic cap stamped PLS 896

S33-33E 30.13'


Nailed 54-3 and 54-9 signs to BT's, painted bands and blazes red and nailed a 1" brass disk stamped PLS 896 flush between the B and the T.

Set guard post SW with 54-9 sign.

Decl. 20



Larry D. Bishop



Office of... Surveyor... County of... Grant... State of... Oregon... I hereby certify that the within instrument was filed in this office for record on the 12 day of... NOV... 19 93... by... (COUNTY OFFICIAL) (DEPUTY)